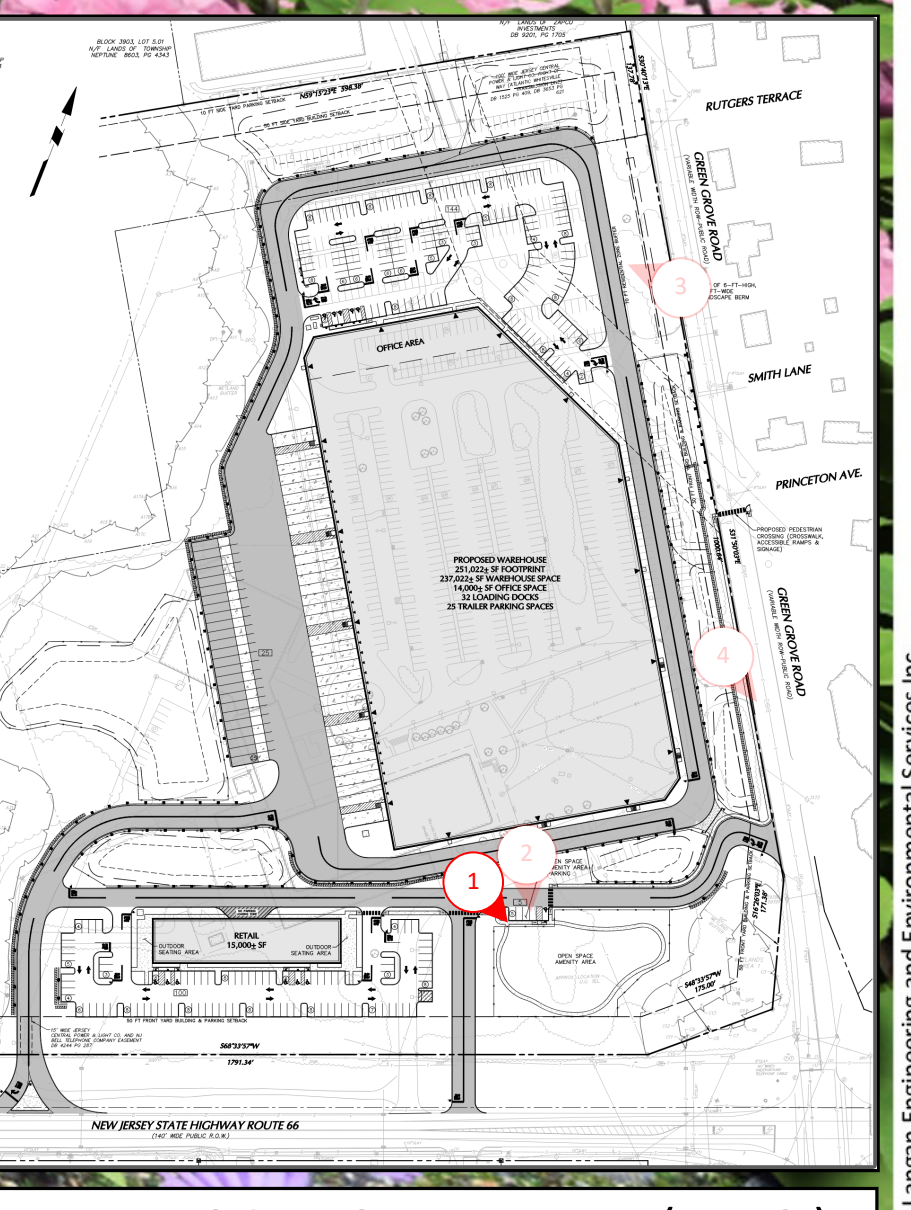






KEY	
①	PICNIC TABLE (Typ. of 5)
②	BENCH ON CONCRETE PAD (Typ. of 5)
③	BOULDERS (as Seats/Climbers)
④	NET CLIMBING SECTION
⑤	SWINGS
⑥	SLIDE
⑦	SHADE TREE
⑧	ORNAMENTAL TREE
⑨	EVERGREEN TREE
⑩	LANDSCAPE BED (Typ.)
⑪	POUR-IN-PLAY SURFACE
⑫	PLAZA GATHERING SPACE (PAVEMENT)
⑬	EXISTING TREES TO REMAIN
⑭	EXISTING EVERGREEN TREES TO REMAIN (Typ. of 2)
⑮	LAWN (Typ.)
⑯	4-FT FENCE
⑰	6-FT FENCE
⑱	EXERCISE EQUIPMENT





VIEW LOCATION KEY MAP (N.T.S.)

3501 STATE ROUTE 66 REDEVELOPMENT

VIEW 1 - OPEN SPACE PICNIC AREA
NEPTUNE TOWNSHIP, MONMOUTH COUNTY, NEW JERSEY

EXHIBIT F3

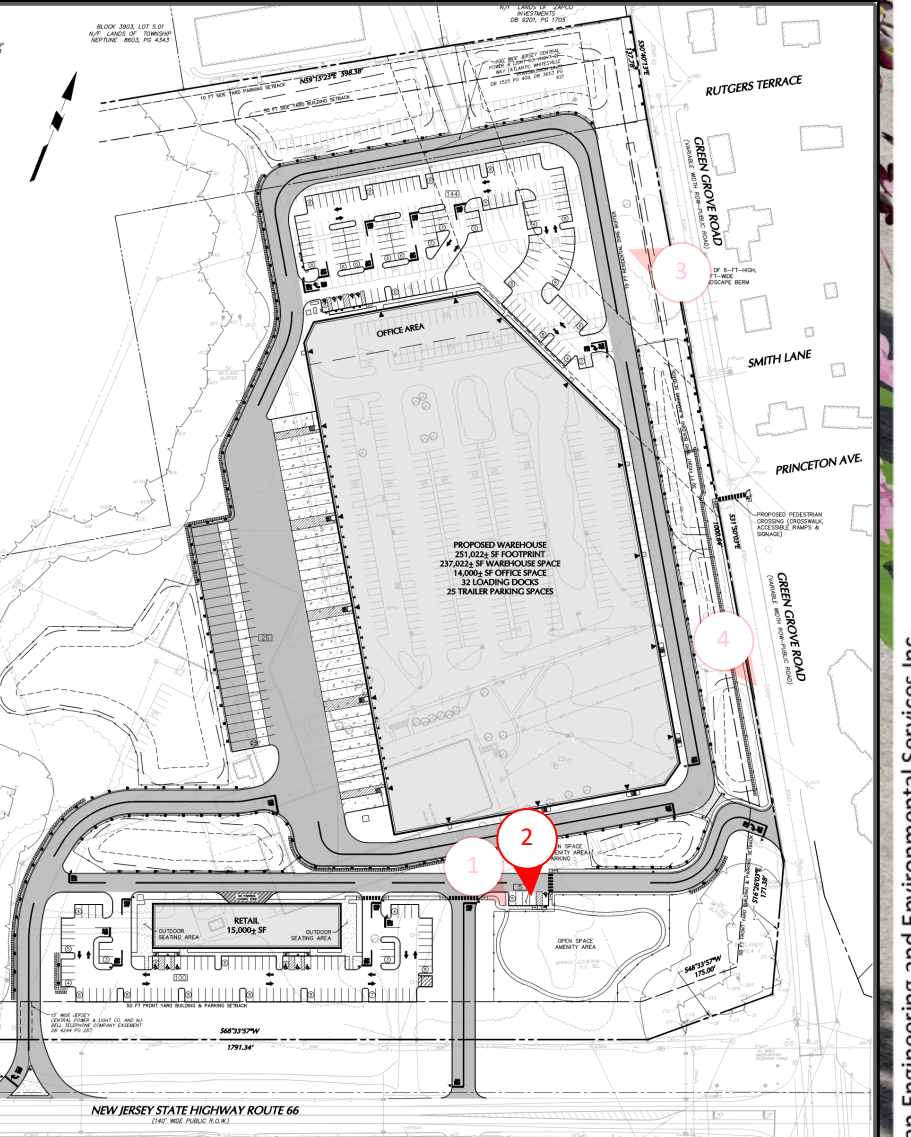
18 JANUARY 2024

NOTE: FINAL EQUIPMENT SELECTION TO BE COORDINATED WITH TOWNSHIP.

LANGAN

300 Kimball Drive, 4th Floor
Parsippany NJ 07054
Phone: 973.560.4900 Fax: 973.560.4901
NJ Certificate of Authorization No. 24GA27996400

©2024 Langan Engineering and Environmental Services, Inc.



VIEW LOCATION KEY MAP (N.T.S.)

3501 STATE ROUTE 66 REDEVELOPMENT

VIEW 2 - OPEN SPACE ACTIVE PLAY AREA

NEPTUNE TOWNSHIP, MONMOUTH COUNTY, NEW JERSEY

EXHIBIT F4



3501 STATE ROUTE 66 REDEVELOPMENT

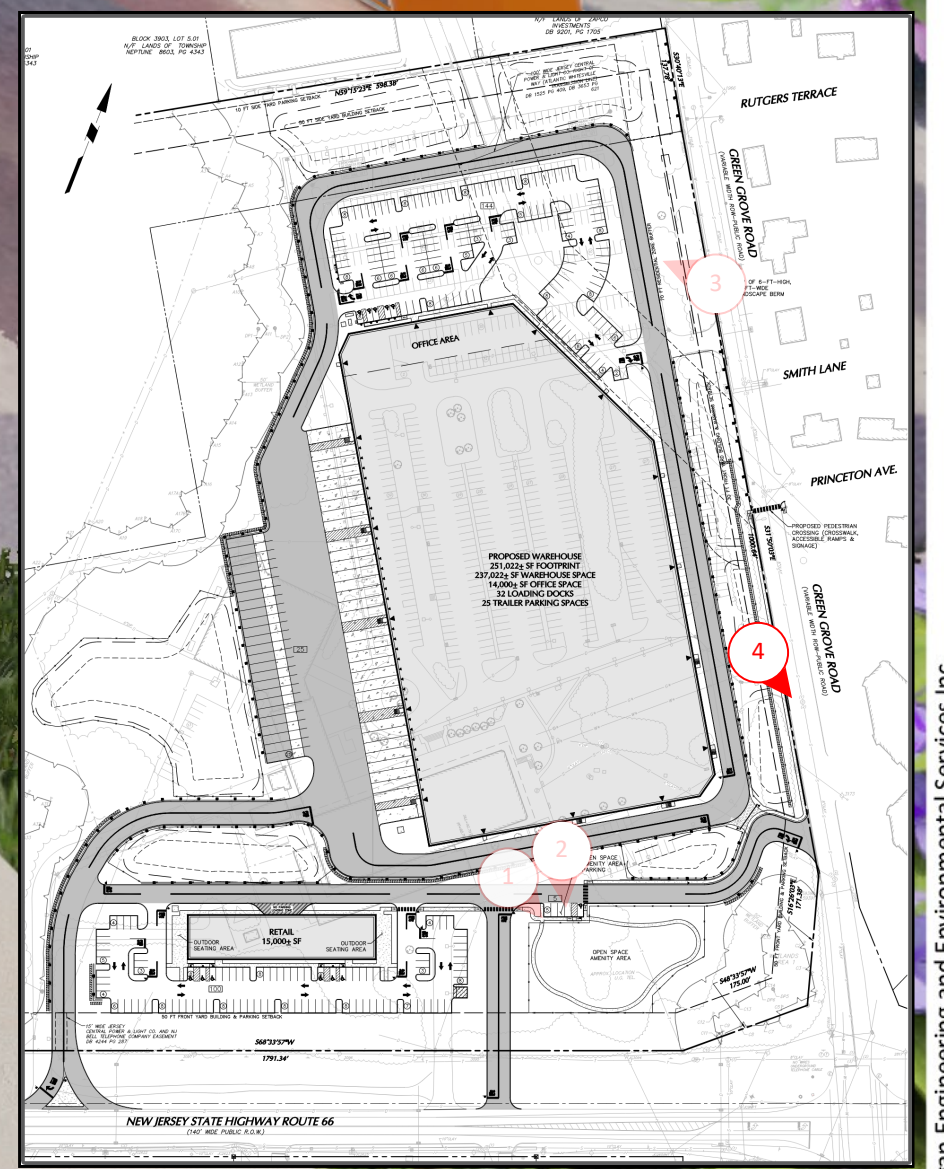
VIEW 3 - BERM ON GREEN GROVE ROAD

NEPTUNE TOWNSHIP, MONMOUTH COUNTY, NEW JERSEY

EXHIBIT F5

LANGAN

300 Kimball Drive, 4th Floor
Parsippany NJ 07054
Phone: 973.560.4900 Fax: 973.560.4901
NJ Certificate of Authorization No. 24GA27996400



VIEW LOCATION KEY MAP (N.T.S.)

3501 STATE ROUTE 66 REDEVELOPMENT

VIEW 4- SIDEWALK ON GREEN GROVE ROAD

NEPTUNE TOWNSHIP, MONMOUTH COUNTY, NEW JERSEY

EXHIBIT F6

18 JANUARY 2024

LANGAN

300 Kimball Drive, 4th Floor
Parsippany NJ 07054
Phone: 973.560.4900 Fax: 973.560.4901
NJ Certificate of Authorization No. 24GA27996400

©2024 Langan Engineering and Environmental Services, Inc.