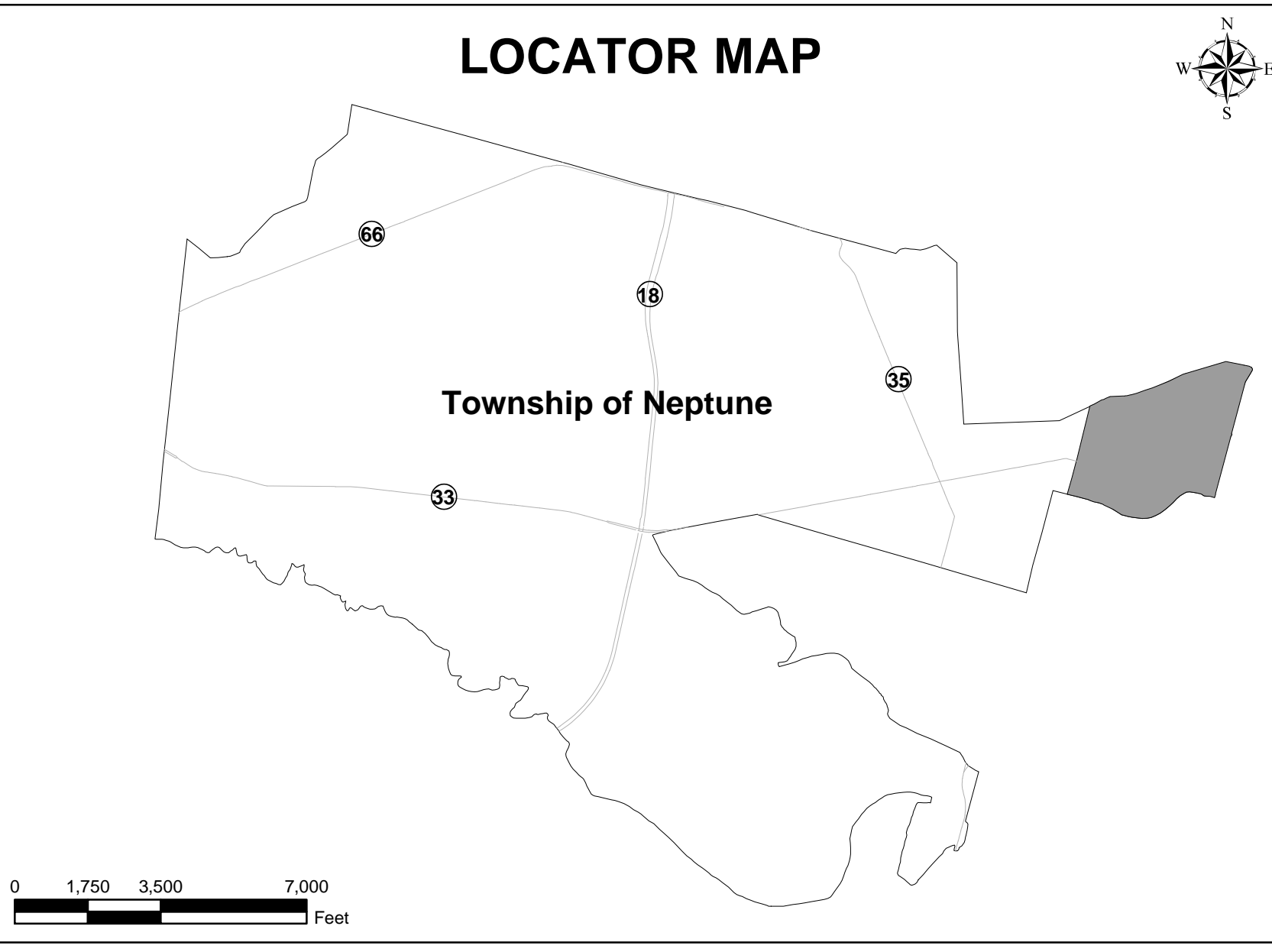


LOCATOR MAP



Zoning Districts

- R-1 = Very Low Density Single-Family Residential
- R-2 = Low Density Single-Family Residential
- R-3 = Moderate Density Single-Family Residential
- R-4 = Medium Density Single-Family Residential
- R-5 = Multi-Family Residential
- B-1 = Town Commercial
- B-2 = Professional Office
- B-3 = Marina Mixed-Use
- C = Civic
- C-1 = Planned Commercial Development
- C-2 = Corridor Commercial
- LI = Light Industrial
- PUD = Planned Unit Development
- HD-R-1 = Historic District Single-Family Residential
- HD-R-2 = Historic District Multi-Family Residential
- HD-B-1 = Historic District Mixed-Use
- HD-R = Historic District Recreation
- HD-O = Historic District Oceanfront

Zoning Map Ocean Grove

Township of Neptune

Monmouth County, New Jersey

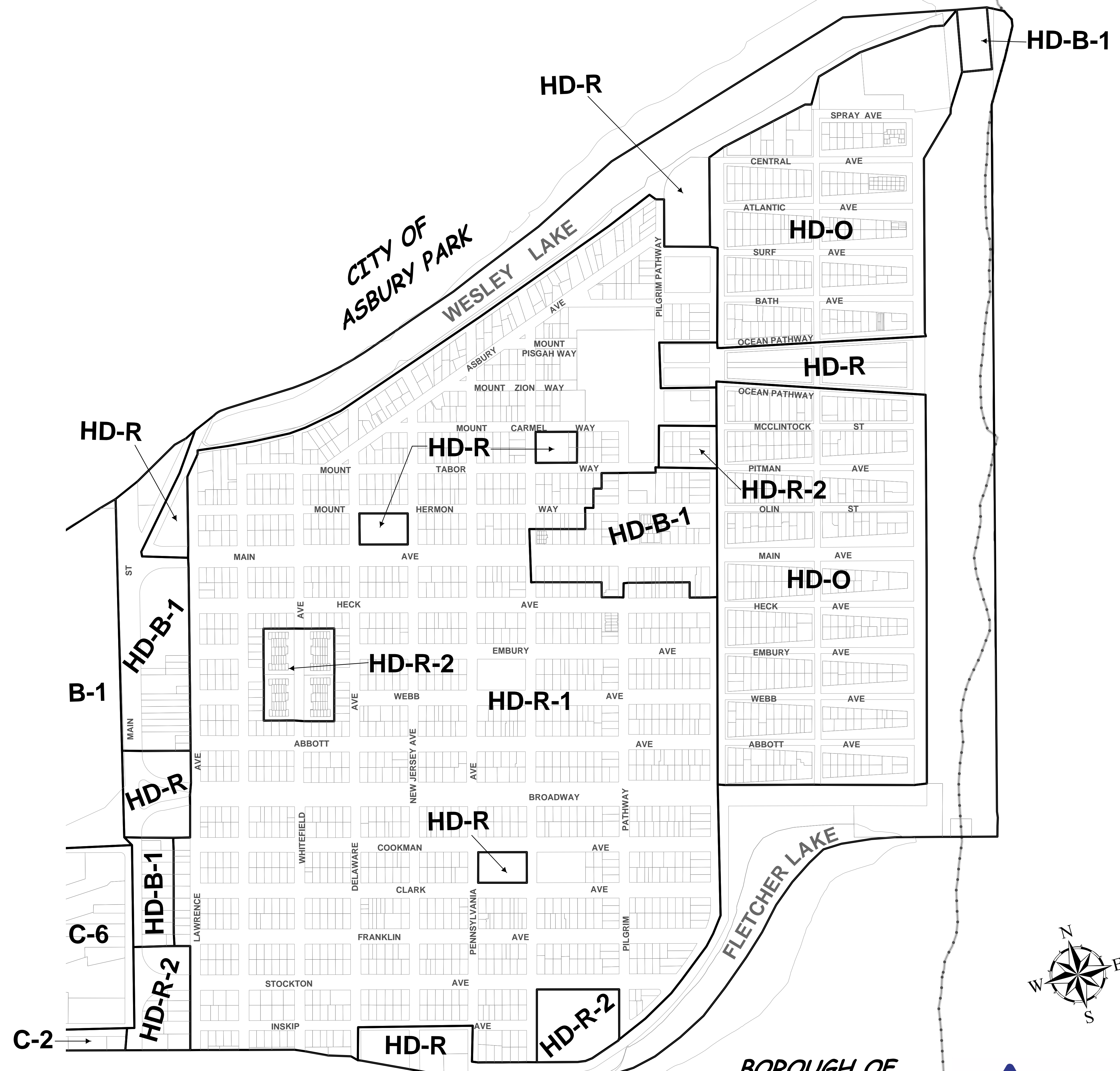
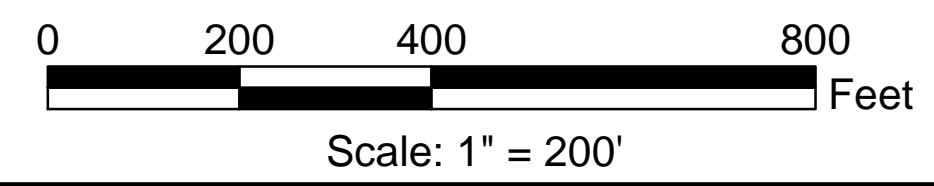
Adopted: July 24, 2000

Path: I:\gis\projects\municipal\monmouth\neptune\030008301\projects\ZONING_NOV_2003_BLOWUP.mxd

Revision No.	Date	Revision
4	11/10/03	Amendments Pursuant to Ordinance No. 03-035
3	06/10/02	B-1 Zone Line Change at Rt. 33/Memorial Drive (Ordinance No. 02-14)
2	01/11/02	BL 10000 Lot 9.01 into PUD/R-1 Zone
1	12/11/00	Hi-Tech Park Redevelopment Plan

Legend

- Lakes
- Tax Parcels
- Zoning Boundary
- Coast Line (Per NJDEP)



**BOROUGH OF
BRADLEY BEACH**

